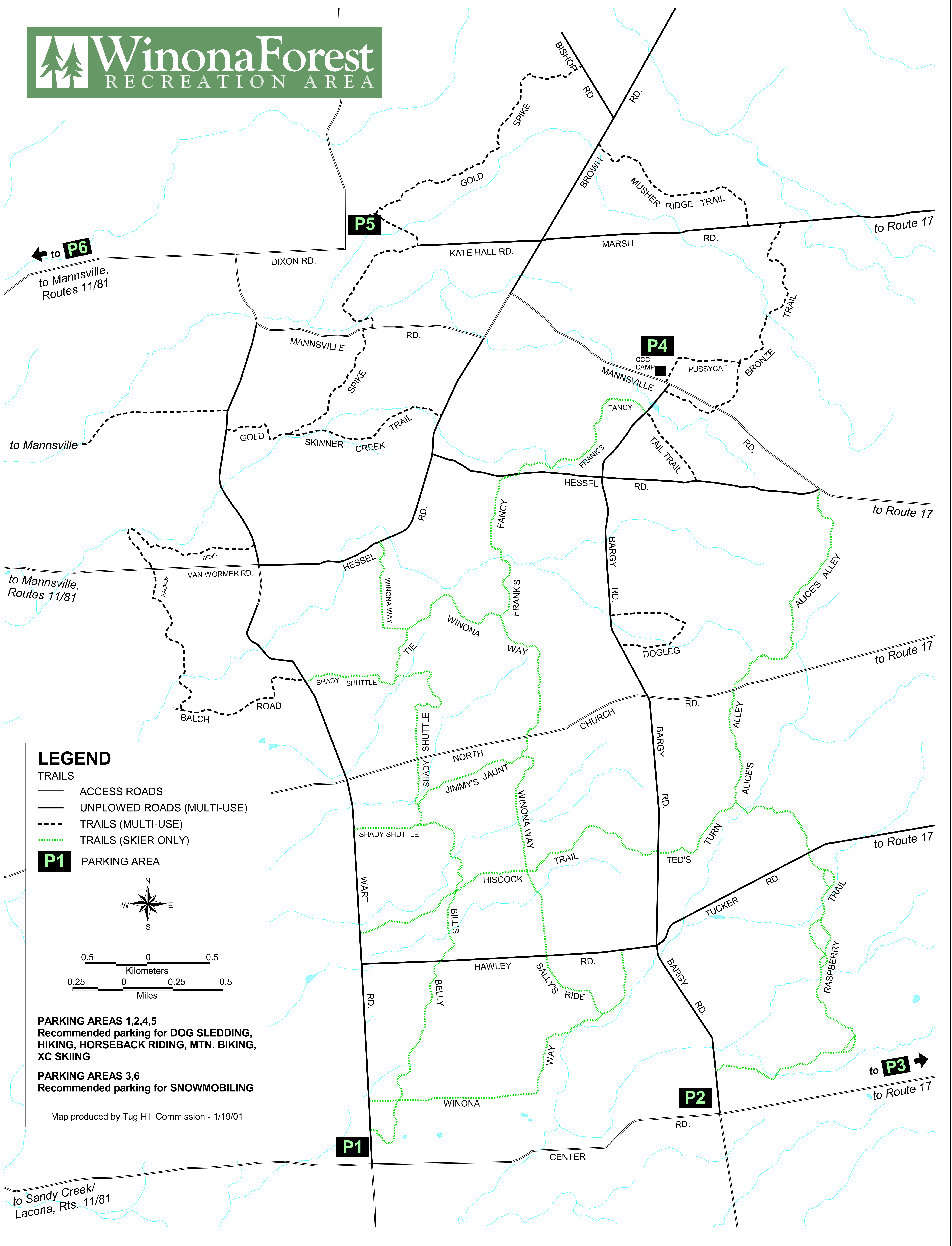


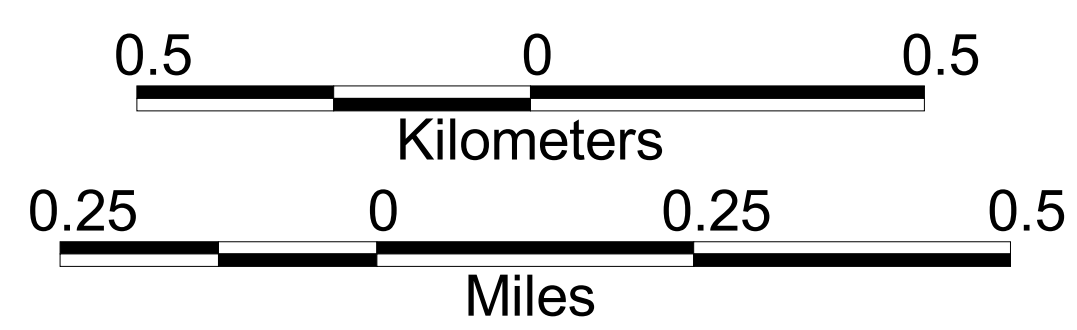

Winona Forest RECREATION AREA



LEGEND

- TRAILS
- ACCESS ROADS
 - UNPLOWED ROADS (MULTI-USE)
 - - - TRAILS (MULTI-USE)
 - TRAILS (SKIER ONLY)

P1 PARKING AREA



PARKING AREAS 1,2,4,5
Recommended parking for **DOG SLEDDING, HIKING, HORSEBACK RIDING, MTN. BIKING, XC SKIING**

PARKING AREAS 3,6
Recommended parking for **SNOWMOBILING**

Map produced by Tug Hill Commission - 1/19/01

to Sandy Creek/
Lacona, Rts. 11/81

to Mannsville,
Routes 11/81

to Mannsville,
Routes 11/81

to Route 17

to Route 17

to Route 17

to Route 17

to **P3** →

to Route 17